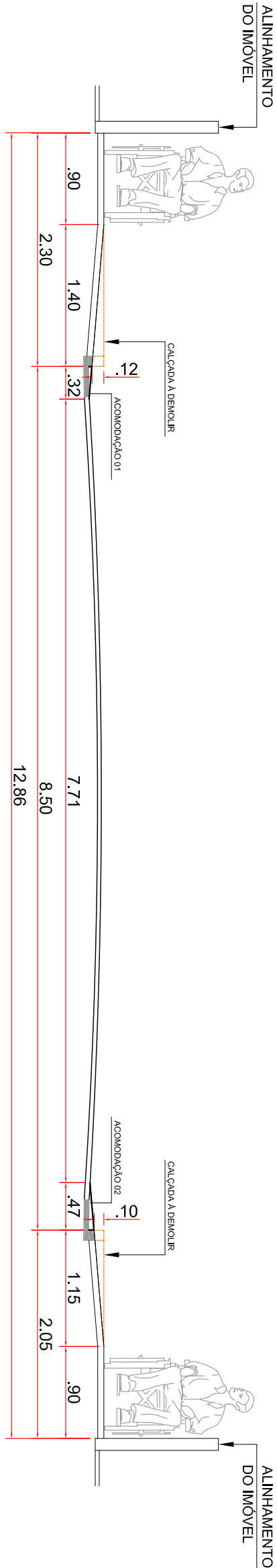

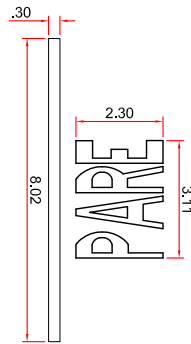
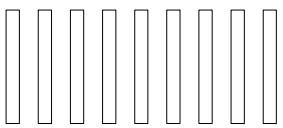
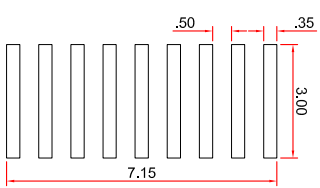
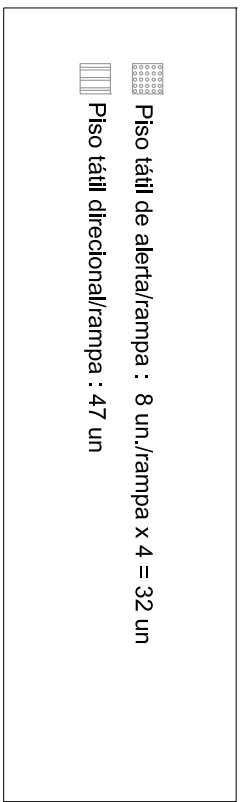


Rua Cel. Joaquim da Cunha

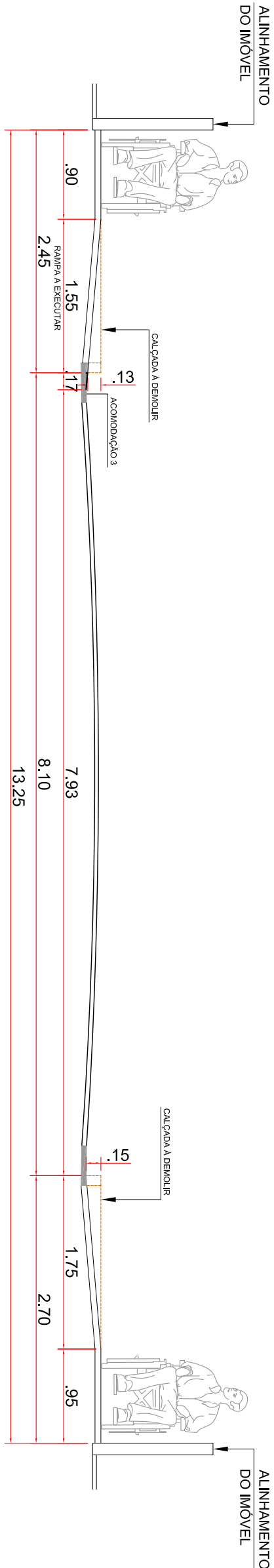
SINALIZAÇÃO HORIZONTAL
ESCALA 1:200

Faixa de pedestres: 3,70 m
Faixa de estacionamento: 2,40 m

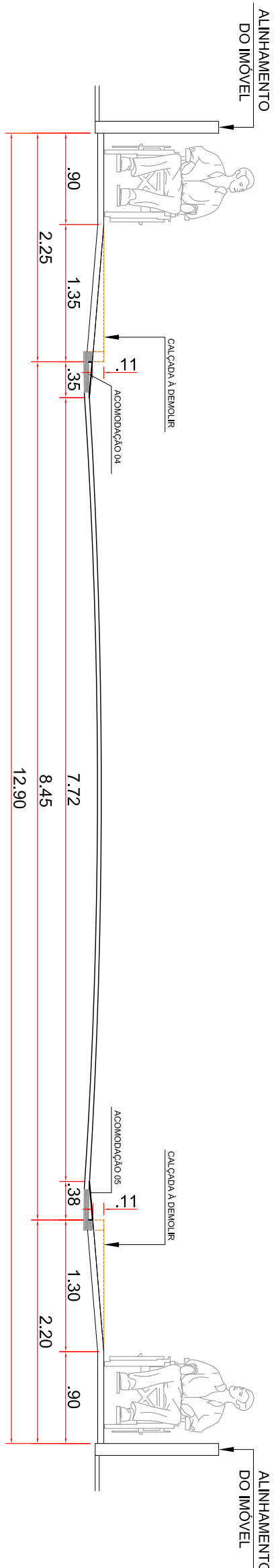
Escala: 1:100




CORTE A..A
ESCALA 1:50



CORTE B..B
ESCALA 1:50



CORTE C..C
ESCALA 1:50

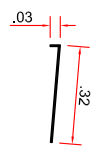


CORTE D..D
ESCALA 1:50

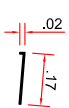
ACOMODAÇÕES
ESCALA 1:25

ACOMODAÇÃO 01

ACOMODAÇÃO 02

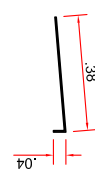


ACOMODAÇÃO 03



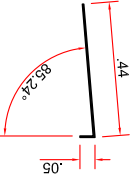
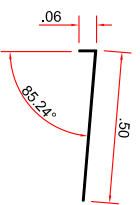
ACOMODAÇÃO 04


ACOMODAÇÃO 05



ACOMODAÇÃO 06

ACOMODAÇÃO 07



PREFEITURA MUNICIPAL DE TANABI-SP			
LOCAL:	Rua Coronel Militão, esq. com Rua Cel. Joaquim da Cunha		
ESCALA:	1:200/1:100	DATA:	Fev./2022
PROJ.:	Francisco	PROJ.:	9/10
A.P.T.:			
 Rodrigo R. Cambiaghi Engenheiro Civil CREA: 096231124		Norair Cassiano da Silveira Prefeito Municipal	
APROVAÇÕES:			